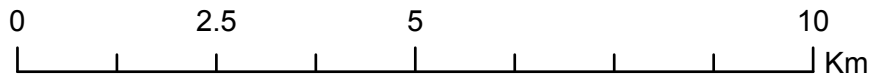








1: 95,000



© 2010 Dept. of Conservation Services
 Telephone: (441) 299-2324 Website: www.conservation.bm
 2003 aerial photos provided by the Ministry of Works and Engineering

*Not an official boundary. Official zoning maps can be found in the Department of Planning 2008 Bermuda Plan.

Within the line of sight of the Doppler radar:

-  Turbines 40ft or higher
-  Turbines 60ft or higher
-  Turbines 80ft or higher
-  Turbines 120ft or higher
-  Airport Control Area*
-  Doppler Radar